






























Important Bird Area Map Legend

 Important Bird Area	 Town Boundary
 Wildlife Management Area	 Lake or Pond
 National Forest	 River or Stream
 State Forest or State Park	 Wetland
 Other Public Lands	 100' Contour
 Interstate	 Town or Village
 US Highway	 Summit
 State Highway	 Developed Parking
 Town Road - Paved	 Undeveloped Parking
 Town Road - Unpaved	 Gate
 Forest Road	 Seasonally Opened Gate
 Legal Trail	 Boat Access
 Trail	 Dam
 Railroad	 Building Facility
 Powerline	